











G.R.E.A.T. Project

Act-51 Road Classification

Act-51 Code

-  Unknown Classification
-  State Trunkline
-  County Primary
-  County Local
-  City Major
-  City Minor
-  Uncertified
-  Jurisdictions
-  Lakes
-  Streams



PARTNERSHIPS
for **CHANGE**
Sustainable Communities



Sources:
Michigan Center for Geographic Information,
Department of Information Technology

Map Produced September 2008

