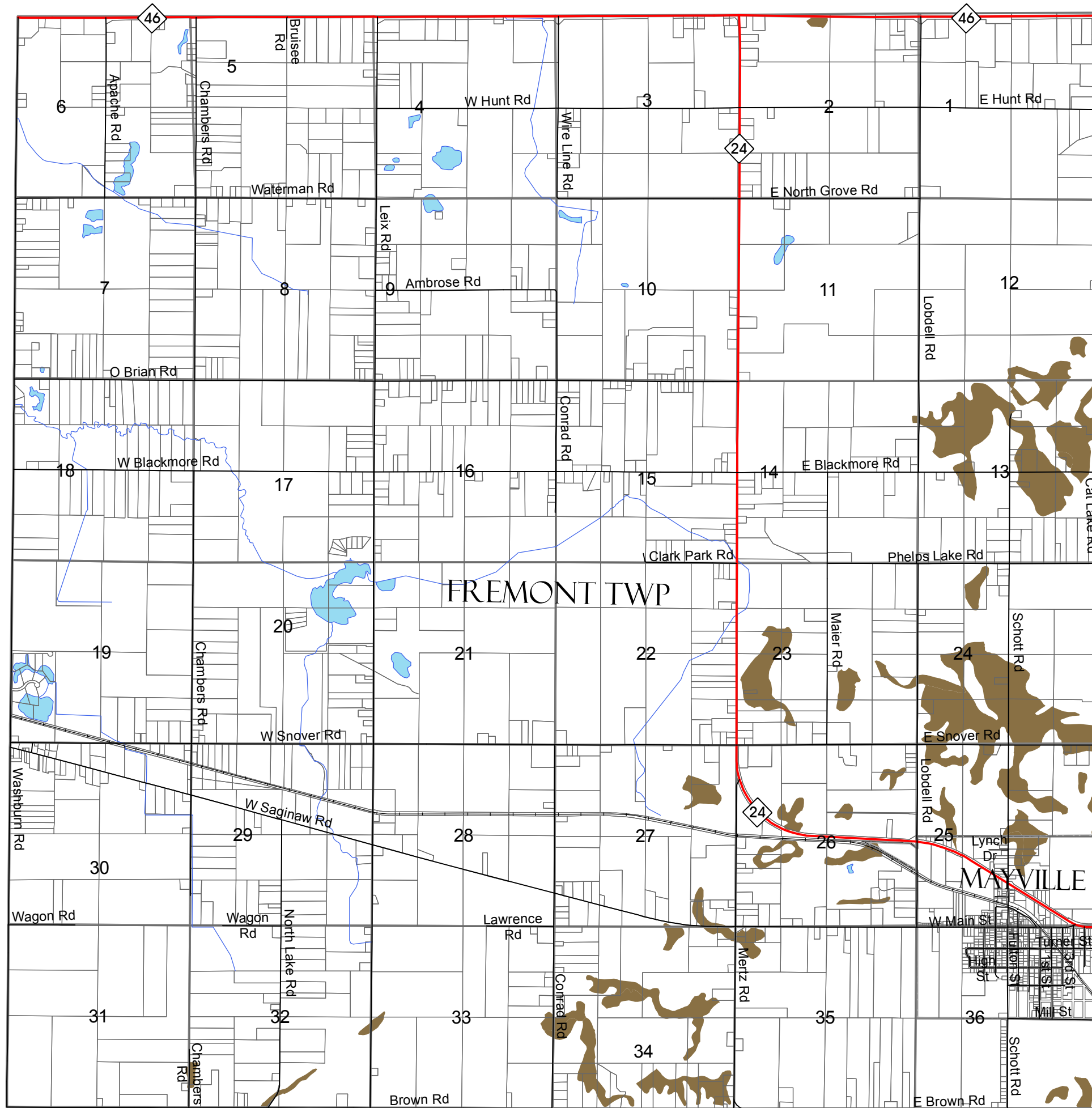









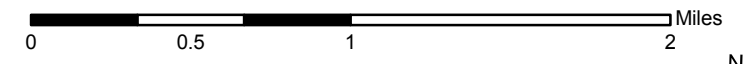


Slope (from soils)



-  Jurisdictions
-  Roads
-  State Highways
-  Railroad
-  Section Lines
-  Lakes
-  Streams
-  Property Lines
-  Slope > 14%



Source:
 NRCS - Natural Resources Conservation Service
 Michigan Center for Geographic Information,
 Department of Information Technology

Map Prepared November 2006 by:

