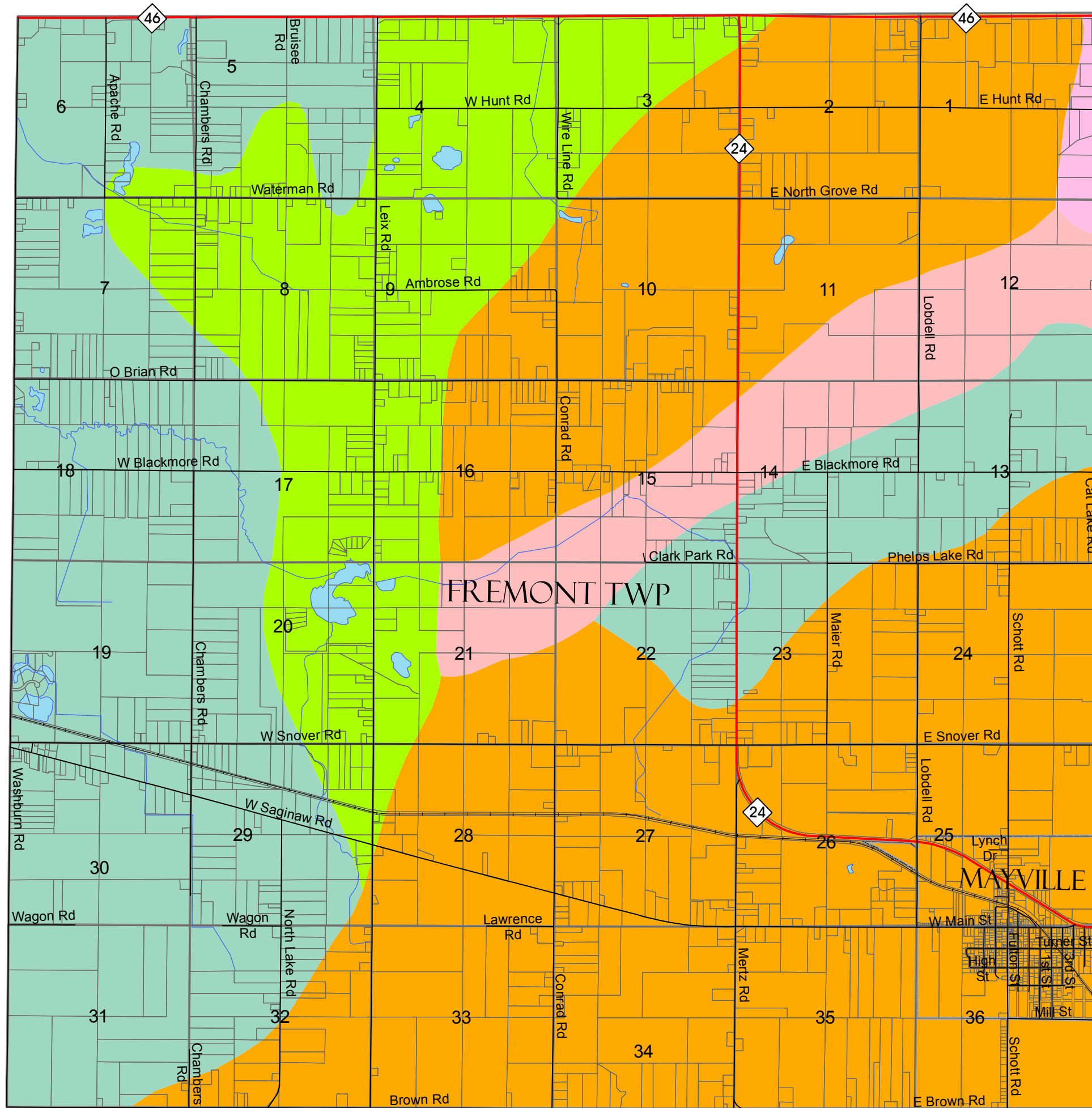













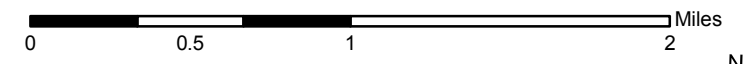


Mayville Community Map 14

Soil Associations



-  Jurisdictions
-  Roads
-  State Highways
-  Railroad
-  Section Lines
-  Lakes
-  Streams
-  Property Lines
-  Houghton-Adrian Association
-  Marlette-Capac-Spinks Association
-  Perrin-Wasepi-Gilford Association
-  Pipestone-Granby-Chelsea Association
-  Wixom-Wolcott-Pipestone Association



Source:
 NRCS - Natural Resources Conservation Service
 Michigan Center for Geographic Information,
 Department of Information Technology

Map Prepared November 2006 by:

