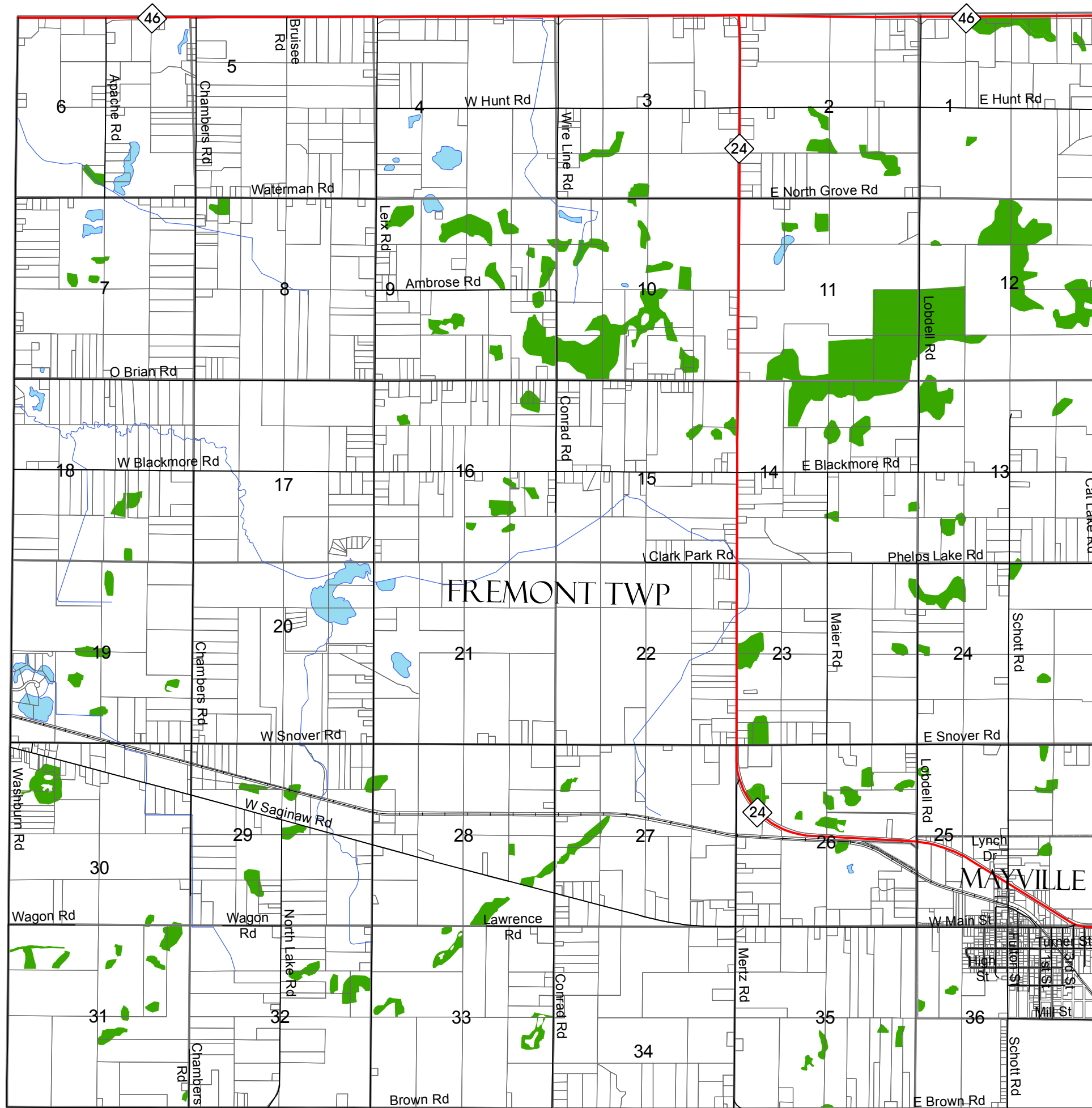











Mayville Community Map 15a

2005 Wetlands



-  Jurisdictions
-  Roads
-  State Highways
-  Railroad
-  Section Lines
-  Lakes
-  Streams
-  Property Lines
- Land Use Categories**
-  Wetlands

0 0.5 1 2 Miles

Source:
 Land Use data - LIAA
 Michigan Center for Geographic Information,
 Department of Information Technology

Map Prepared November 2006 by:

