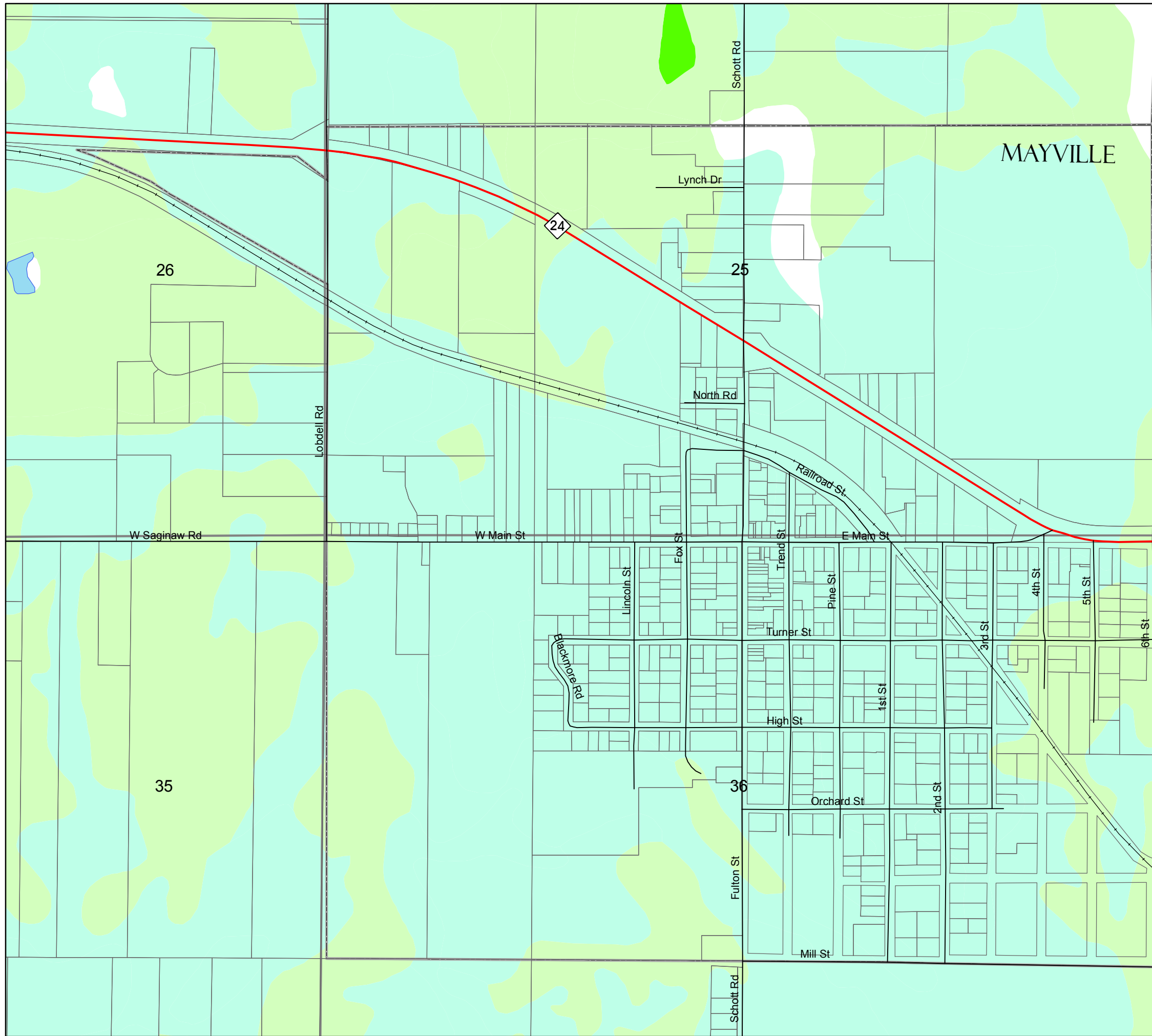













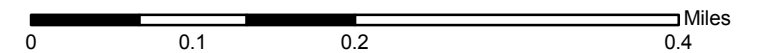


**Village of Mayville** *Map 16b*  
**Prime Farmland (from soils)**



-  Jurisdictions
-  Roads
-  State Highways
-  Railroad
-  Section Lines
-  Lakes
-  Streams
-  Property Lines
-  All areas are prime farmland
-  Farmland of local importance
-  Not prime farmland
-  Prime farmland if drained
-  Prime farmland if drained and either protected from flooding or not frequently flooded during the growing season



Source:  
 Land Use Data - LIAA  
 Michigan Center for Geographic Information,  
 Department of Information Technology

Map Prepared November 2006 by:

