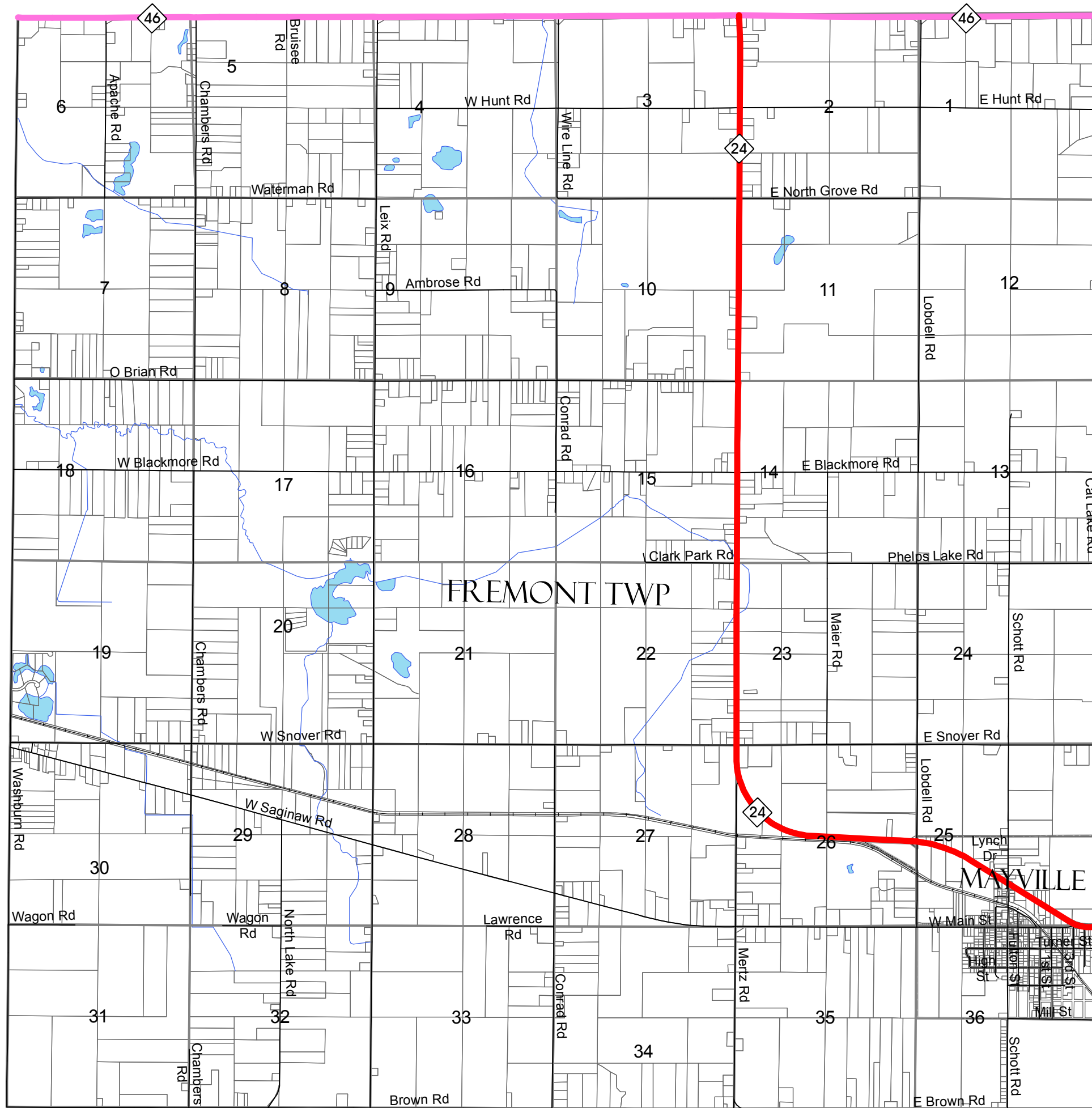









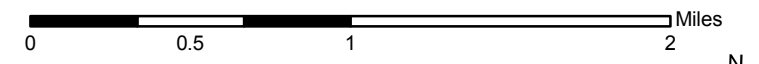


Mayville Community Map 7
 2005 Annual Average 24-hour
 Commercial Traffic Volume



-  Jurisdictions
 -  Roads
 -  Railroad
 -  Section Lines
 -  Lakes
 -  Streams
 -  Property Lines
- Commercial Traffic Volumes
-  1 - 300
 -  301 - 1,000



Source:
 Michigan Center for Geographic Information,
 Department of Information Technology

Map Prepared November 2006 by:

